

**A FIERCE GLORY:**  
Antietam—The Desperate Battle That  
Saved Lincoln and Doomed Slavery

PENNSYLVANIA

Gettysburg

Hagerstown

Sharpsburg

Antietam

Shepherdstown

Frederick

Potomac River

MARYLAND

VIRGINIA

Winchester

Washington

Antietam and area, 1862

0 10 20  
MILES

Sharpsburg, Maryland







the Potomac into Maryland (Union territory) during the first week of





“Abraham Lincoln Writing the Emancipation Proclamation” Painting by Jes S





William Slade

# Antietam Battlefield

September 17, 1862








Union Commander  
George McClellan



Confederate Commander  
Robert E. Lee





The Cornfield






The Sunken Road  
Painting by James Hope






Clara Barton





The Rohrbach Bridge  
aka The Burnside Bridge





Confederate General A.P. Hill






The Dunker Church



Union Medical Director  
Jonathan Letterman





# Photo of the Sunken Road by Alexander Gardner



553. The "Sunken Road" at Antietam.  
[FOR DESCRIPTION OF THIS VIEW SEE THE OTHER SIDE OF THIS CARD.]

1861 The War For the Union. 1865

Graphic War History. 1865



